


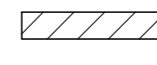
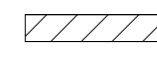
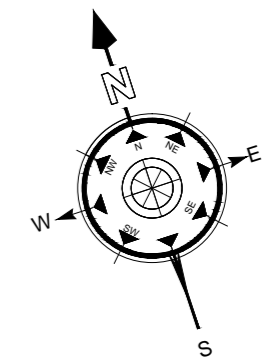


PROP. LAY OUT PLAN SHOWING IN SY NOs. 326,  
SITUATED AT KEESARA VILLAGE , KEESARA MANDAL,  
MEDCHAL-MALKAJGIRI DIST, T.S.  
**BELONGING TO:**

Sri. S. JANGA REDDY, S/o. Late. S. YADI REDDY.

**STATEMENT OF AREAS**

- PROPOSED LAY OUT BOUNDARY 
- EXISTING ROADS 
- PROPOSED ROADS 
- ROAD WIDENING 
- MORTGAGE 



- SEPTIC TANK (S.P)
- HARVESTING PITS 4X4X4
- AVENUE PLANTATIONS(TREES)
- SUMP
- OVERHEAD WATER TANK (O.H.T)
- TRANSFORMER (TR)

SCALE:1:600  
SCALE:1":50'

TOTAL LAYOUT AREA ( As Per Sale Deed ) : Ac. 01-23 gts / 7623.00 Sq yds / 6373.59 Sq.mts

TOTAL LAYOUT AREA ( As On Ground ) : Ac. 01-20.49 gts / 7319.93 Sq yds / 6120.39 Sq.mts

MASTER PLAN AFFECTED AREA : 570.15 Sq.Mts OR 681.69 Sq.Yds

**NET LAYOUT AREA : Ac. 01-14.86 gts / 6638.24 Sq yds / 5550.24 Sq.mts**

NO.OF PLOTS : 20 No's

**LAND USE ANALYSIS**

DESCRIPTION	Sq Yds	SQ MTS	%
PLOTTED AREA	3855.36	3223.54	58.08
ROAD AREA	2025.11	1693.19	30.51
PARK AREA	498.00	416.35	07.50
SOCIAL INFRASTRUCTURE	166.11	138.89	02.50
UTILITY AREA	93.66	78.27	01.41
TOTAL AREA	6638.24	5550.24	100.00 %

MORTGAGE PLOTS : 10 to 13 = 506.92 Sq.Mts OR 606.29 Sq.Yds -15.73 %

**OWNER'S SIGNATURE**

**ARCHITECT SIGNATURE**

